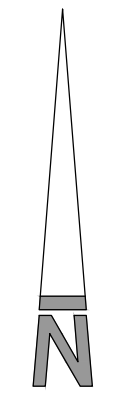



Key: ■ Enclosed Frontage Amenity Spill-out Amenity
 Area: 62.9 sq.m
 Total Area: 62.9 sq.m



- NOTES**
- Contractors must check all dimensions on site. Only figured dimensions are to be worked from. Discrepancies must be reported to the Architect or Engineer before proceeding. © This drawing is copyright.
 - Reproduced from OS Sitemap © by permission of Ordnance Survey on behalf of The Controller of Her Majesty's Stationery Office. © Crown copyright 2008. All rights reserved. Licence number 100007126.
 - Direct scaling off the drawing is permissible for planning purposes only.

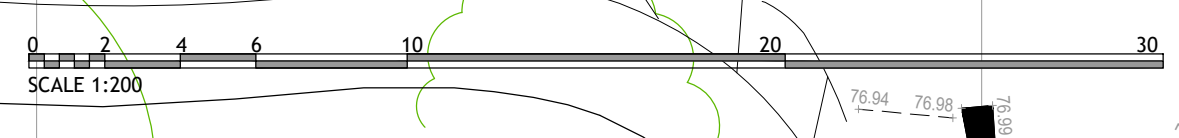


Bartholomew Street subject to improvement works to enable two-way traffic, in part, to access the site.

Proposed highway improvements to facilitate access into the site.

Proposed new layby parking.

Existing Vehicular Ramp to be made into A Pedestrian Access and Retained by the Existing Dwellings.



REV	DESCRIPTION	DRN	CHD	DATE	
<input type="checkbox"/>	PRELIMINARY	<input type="checkbox"/>	INFORMATION	<input type="checkbox"/>	TENDER
<input type="checkbox"/>	CONSTRUCTION	<input type="checkbox"/>	AS BUILT		

SCALE: 1:200 @ A0 DATE: JUL 2024

DRAWN: AT CHK: JAL

DRAWING NO.: 19401/1024 REV: -

TITLE: Old Town, Newbury.

DETAILS: Semi-Basement, Amenity Plan.

LOCHAILORT

Woods Hardwick
 Architecture | Engineering | Planning | Surveying

BEDFORD : HEAD OFFICE
 15-17 Goldington Road
 Bedford MK40 3NH
 T: +44 (0) 1234 268862
 ONLINE: mail@woodshardwick.com | woodshardwick.com

BIRMINGHAM
 Fort Dunlop, Fort Parkway
 Birmingham B24 9FE
 T: +44 (0) 121 6297784

PLEASE CONSIDER THE ENVIRONMENT BEFORE PRINTING THIS DRAWING