

This drawing should not be scaled. Dimensions to be verified on site. Any discrepancies should be referred to the Engineer prior to work being put in hand.

This drawing is the property of Waterman Infrastructure & Environment Limited, and the drawing is issued on the condition that it is not copied, reproduced, related or disclosed to any unauthorised person, either wholly or in part without the consent in writing of Waterman Infrastructure & Environment Limited
Pickfords Wharf, Clink Street, London SE1 9DG 1 020 7928 7888 / 03333 444 501

GENERAL NOTES

1. THIS DRAWING IS TO BE READ IN CONJUNCTION WITH ALL ENGINEERS, ARCHITECTS OR OTHER RELEVANT DRAWINGS AND SPECIFICATIONS.
2. ALL DIMENSIONS AND LEVELS ARE TO BE CHECKED ON SITE BY THE CONTRACTOR PRIOR TO PREPARING ANY WORKING DRAWINGS OR COMMENCING ON SITE.
3. THE CONTRACTOR MUST ENSURE AND WILL BE HELD RESPONSIBLE FOR THE OVERALL STABILITY OF THE BUILDING/STRUCTURE/EXCAVATION AT ALL STAGES OF THE WORK.
4. ALL WORK BY THE CONTRACTOR MUST BE CARRIED OUT IN SUCH A WAY THAT ALL REQUIREMENTS UNDER THE HEALTH AND SAFETY AT WORK ACT ARE SATISFIED.
5. ALL WORK IS TO BE CARRIED OUT IN COMPLIANCE WITH THE REQUIREMENTS OF THE RELEVANT STATUTORY AUTHORITIES AND REGULATIONS.
6. TOPOGRAPHICAL DATA IS BASED ON THE LATEST INFORMATION PROVIDED BY WOODS HARDWICK DATED 11.03.24
7. THE ARCHITECT'S MASTER PLAN LAYOUT IS BASED ON THE LATEST WOODS HARDWICK PLAN '19401 - MASTER LAYOUT DATED 11.03.24.

KEY:

	PROPOSED CARRIAGEWAY
	PROPOSED CYCLEWAY 2m
	PROPOSED FOOTWAY
	PROPOSED SHARED SURFACE ACCESS
	PARKING / LOADING BAY
	EXISTING CARRIAGEWAY / FOOTWAY
	PROPOSED KERBSTONE / EDGING STRIP
	EXISTING KERBSTONE / EDGING STRIP
	DROPPED KERB
	VISIBILITY SPLAY AT EXIT (2.4m x 25m)

P03	28.10.24	LAYOUT UPDATED	CW	DW
P02	23.05.24	UPDATES TO KEY	OB	DW
P01	19.04.24	FIRST ISSUE	NYP	DW
Rev	Date	Description	By	Chk

Project
OLD TOWN, NEWBURY

Title
**BARTHOLOMEW STREET
HIGHWAYS WORKS
VISIBILITY SPLAY AT EXIT**

Client
LOCHAILORT NEWBURY LTD



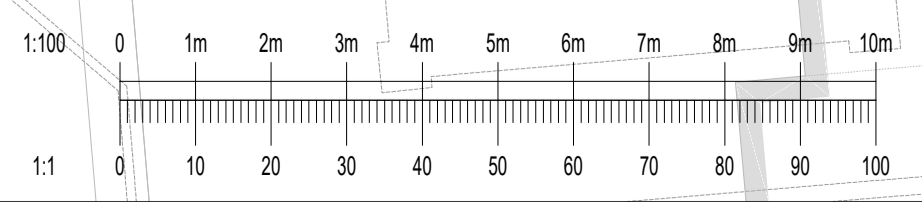
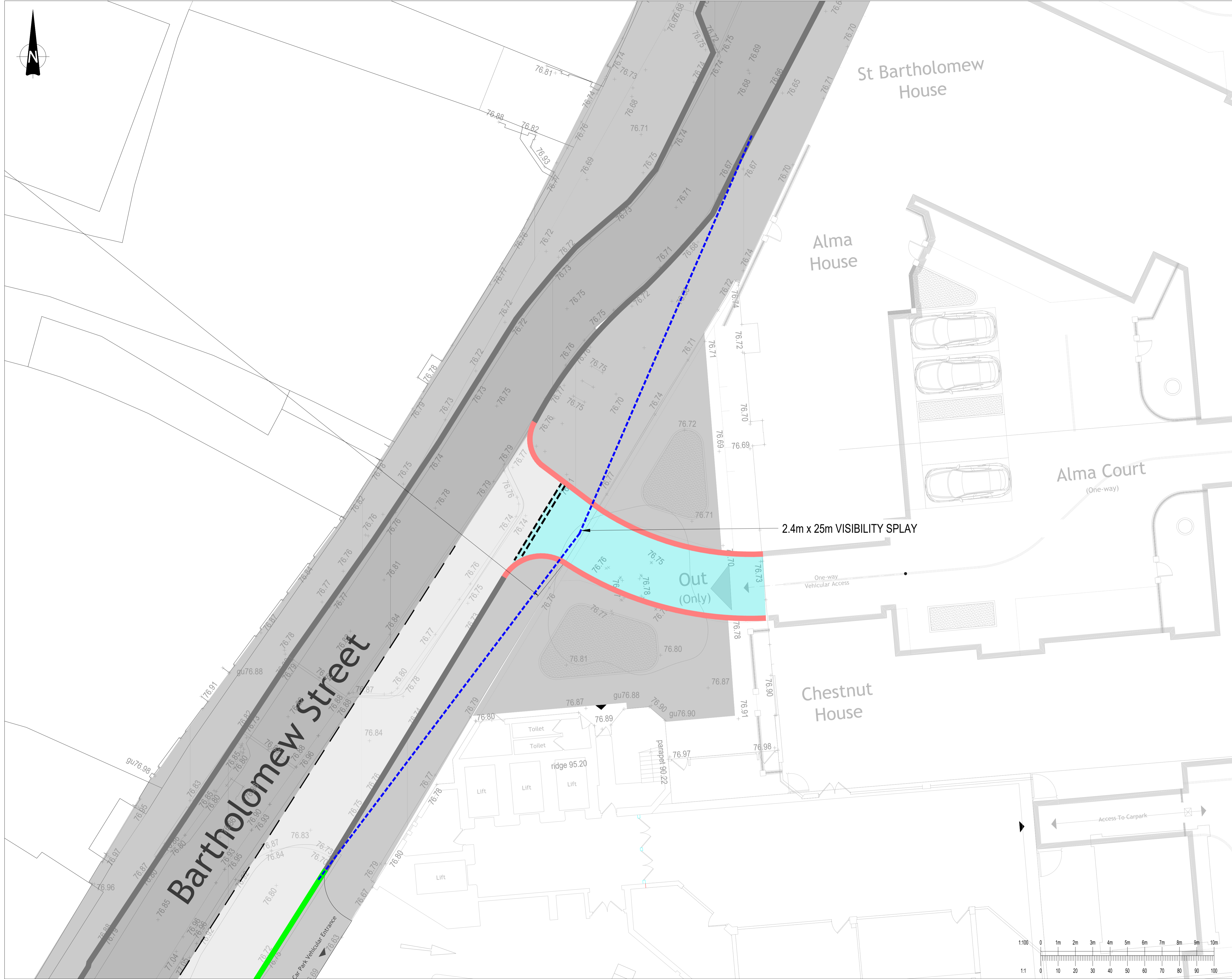
5th Floor Alan House Clumber Street Nottingham NG1 3ED
1 0115 948 2612
mail@watermangroup.com www.watermangroup.com

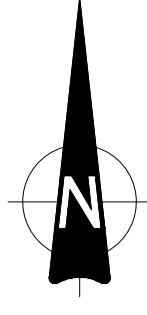
Work Stage
STAGE 2 RIBA
Concept Design

Subsidiary
INFORMATION S2

Designed By	DH	Director	DW	Waterman Ref	18916
Drawn By	NYP	Date	MARCH 2024	Scales @ A1	1:100

Project Originator | Functional | Spatial | Form | Discipline | Number | Revision
18916100-WAT-HGN-ZZ-DR-C-950109 P03





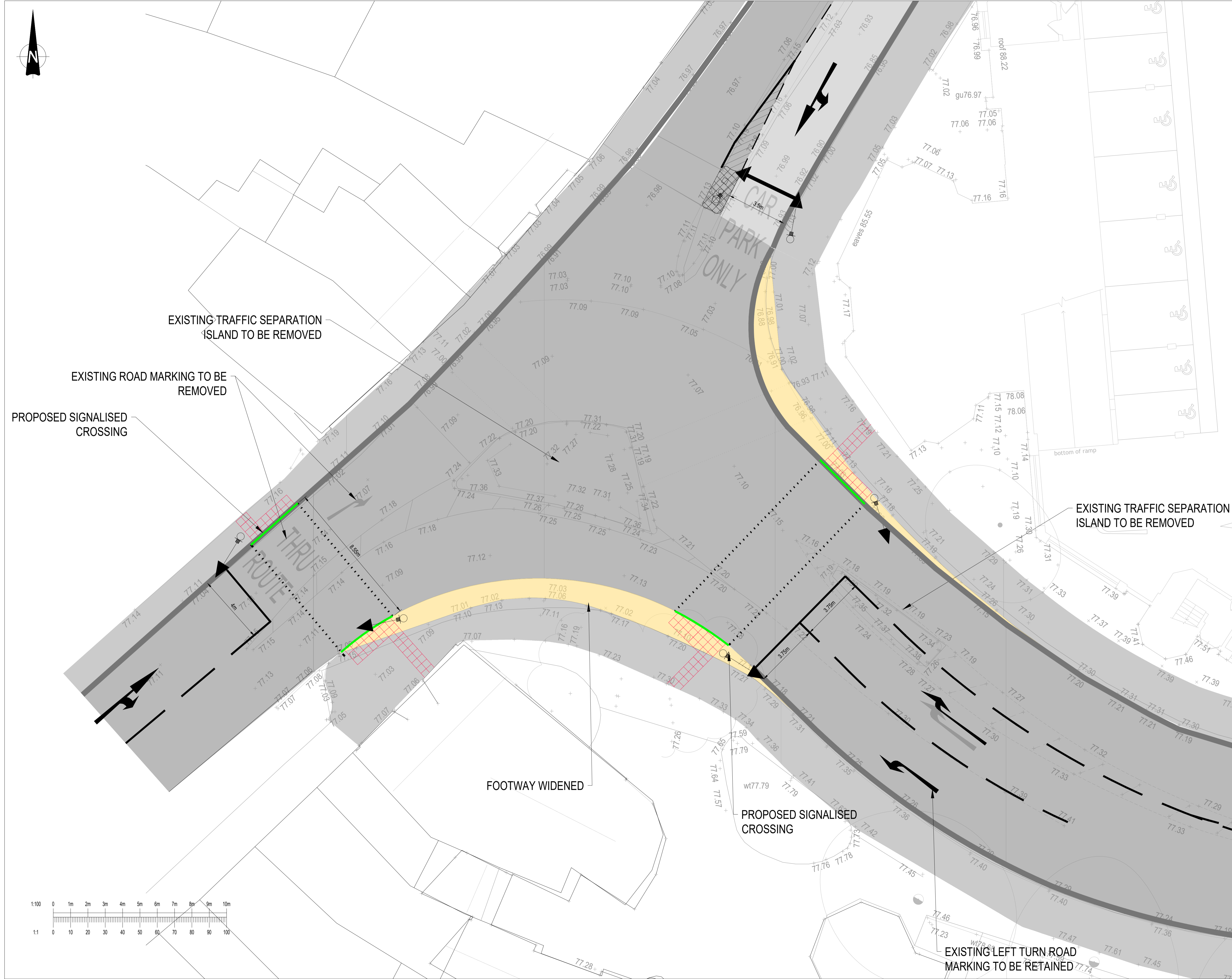
This drawing should not be scaled. Dimensions to be verified on site. Any discrepancies should be referred to the Engineer prior to work being put in hand.

This drawing is the property of Waterman Infrastructure & Environment Limited, and the drawing is issued on the condition that it is not copied, reproduced, related or disclosed to any unauthorised person, either wholly or in part without the consent in writing of Waterman Infrastructure & Environment Limited
 Pickfords Wharf, Clerk Street, London SE1 9DG 1 020 7928 7888 f 03333 444 501

GENERAL NOTES

1. THIS DRAWING IS TO BE READ IN CONJUNCTION WITH ALL ENGINEERS, ARCHITECTS OR OTHER RELEVANT DRAWINGS AND SPECIFICATIONS.
2. ALL DIMENSIONS AND LEVELS ARE TO BE CHECKED ON SITE BY THE CONTRACTOR PRIOR TO PREPARING ANY WORKING DRAWINGS OR COMMENCING ON SITE.
3. THE CONTRACTOR MUST ENSURE AND WILL BE HELD RESPONSIBLE FOR THE OVERALL STABILITY OF THE BUILDING/STRUCTURE/EXCAVATION AT ALL STAGES OF THE WORK.
4. ALL WORK BY THE CONTRACTOR MUST BE CARRIED OUT IN SUCH A WAY THAT ALL REQUIREMENTS UNDER THE HEALTH AND SAFETY AT WORK ACT ARE SATISFIED.
5. ALL WORK IS TO BE CARRIED OUT IN COMPLIANCE WITH THE REQUIREMENTS OF THE RELEVANT STATUTORY AUTHORITIES AND REGULATIONS.
6. TOPOGRAPHICAL DATA IS BASED ON THE LATEST INFORMATION PROVIDED BY WOODS HARDWICK DATED 11.03.24
7. THE ARCHITECT'S MASTER PLAN LAYOUT IS BASED ON THE LATEST WOODS HARDWICK PLAN '19401 - MASTER LAYOUT DATED 11.03.24.
8. ALL TRAFFIC SIGNALS TO BE REMOVED AS INDICATED, EXCEPT FOR THE EASTERN CROSSING SIGNALS WHICH ARE TO BE RETAINED.

- KEY:**
- EXISTING CARRIAGEWAY
 - EXISTING FOOTWAY
 - PROPOSED CARRIAGEWAY
 - PROPOSED FOOTWAY
 - PROPOSED TACTILE (CONTROLLED CROSSING)
 - DROPPED KERB 6MM UPSTAND
 - INDICATIVE TRAFFIC SIGNAL LOCATION



PO2	23.05.24	ROAD SIGNS AND ANNOTATION UPDATE	OB	DW
PO1	19.04.24	FIRST ISSUE	NYP	DW
Rev	Date	Description	By	Chk

Project: **OLD TOWN, NEWBURY**

Title: **PROPOSED BARTHOLOMEW STREET JUNCTION LAYOUT AMENDMENTS**

Client: **LOCHAILORT NEWBURY LTD**



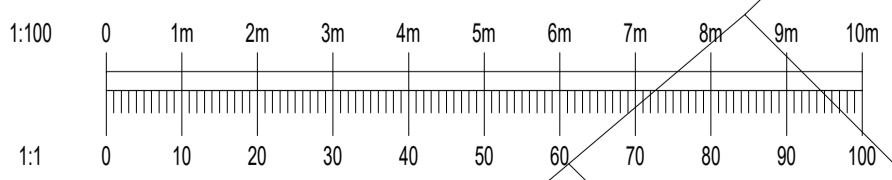
5th Floor Alan House Clumber Street Nottingham NG1 3ED
 1 0115 948 2612
 mail@watermangroup.com www.watermangroup.com

Work Stage: **STAGE 2** RIBA
 Concept Design

Subsidiary: **INFORMATION** S2

Designed By: **DH** Director **DW** Waterman Ref: **18916**
 Drawn By: **NYP** Date: **APRIL 2024** Scales @ A1: **1:100**

Project: **18916100-WAT-HGN-ZZ-DR-C-950110** P02



We are Waterman, where every project matters

We deliver progressive, sustainability-driven environmental and engineering consultancy services across every sector. We think differently, and we're harnessing our collective expertise to deliver greener, healthier and well-connected communities, networks and built environments.

Based in strategic locations throughout the UK and Ireland, our team of specialists is at the forefront of tackling the climate emergency and forging a path to a Net Zero built environment.

UK & Ireland Office Locations

